




## SITE INVESTIGATION PHOTOGRAPHIC LOG

<b>Installation Name:</b> Picatinny Arsenal		<b>Site Name:</b> 1926 Explosion Site - Off-Post	<b>Location:</b> Morris County, New Jersey
<b>Photo No.</b> 001	<b>Date:</b> July 16, 2007		
<b>Location of Photo:</b> Between Western Boundary of Mount Hope Quarry and Eastern boundary of the Installation.			
<b>Direction Facing:</b> Northeast			
<b>Description:</b> Easily accessible hiking trails meander through the woods off of Mount Hope Road between the installation and the Quarry.			


## SITE INVESTIGATION PHOTOGRAPHIC LOG

<b>Installation Name:</b> Picatinny Arsenal		<b>Site Name:</b> 1926 Explosion Site - Off-Post	<b>Location:</b> Morris County, New Jersey
<b>Photo No.</b> 002	<b>Date:</b> July 16, 2007		
<b>Location of Photo:</b> Property adjacent to West boundary of the Quarry			
<b>Direction Facing:</b> East			
<b>Description:</b> Private Property signs were posted throughout the area prohibiting hunting and trapping of animals.			

## SITE INVESTIGATION PHOTOGRAPHIC LOG


<b>Installation Name:</b> Picatinny Arsenal		<b>Site Name:</b> 1926 Explosion Site Off - Post	<b>Location:</b> Morris County, New Jersey
<b>Photo No.</b> 003	<b>Date:</b> July 16, 2007		
<b>Location of Photo:</b> Property adjacent to Mt Hope Quarry			
<b>Direction Facing:</b> West			
<b>Description:</b> A 5 foot tall stone wall ran continuously through the area close to both the installation boundary and the Quarry boundary.			

## SITE INVESTIGATION PHOTOGRAPHIC LOG


<b>Installation Name:</b> Picatinny Arsenal		<b>Site Name:</b> 1926 Explosion Site Off - Post	<b>Location:</b> Morris County, New Jersey
<b>Photo No.</b> 004	<b>Date:</b> July 16, 2007		
<b>Location of Photo:</b> Picatinny Arsenal Southeast boundary			
<b>Direction Facing:</b> Northeast			
<b>Description:</b> Stone wall and metal fence used to mark the boundary of Picatinny Arsenal.			



**SITE INVESTIGATION PHOTOGRAPHIC LOG**


<b>Installation Name:</b> Picatinny Arsenal		<b>Site Name:</b> 1926 Explosive Site - Off-Post	<b>Location:</b> Morris County, New Jersey
<b>Photo No.</b> 005	<b>Date:</b> July 16, 2007		
<b>Location of Photo:</b> Property located adjacent to the southeastern border of the installation			
<b>Direction Facing:</b> Southeast			
<b>Description:</b> The field crew takes a short break to observe the area and allow the GPS unit to update.			

**SITE INVESTIGATION PHOTOGRAPHIC LOG**


<b>Installation Name:</b> Picatinny Arsenal		<b>Site Name:</b> 1926 Explosive Site - Off-Post	<b>Location:</b> Morris County, New Jersey
<b>Photo No.</b> 006	<b>Date:</b> July 16, 2007		
<b>Location of Photo:</b> Property located adjacent to the southeastern border of the installation			
<b>Direction Facing:</b> Southeast			
<b>Description:</b> Significant amounts of cultural debris including paint cans were found throughout the property to the south east of the installation.			



**SITE INVESTIGATION PHOTOGRAPHIC LOG**


<b>Installation Name:</b> Picatinny Arsenal		<b>Site Name:</b> Lake Denmark Off - Post	<b>Location:</b> Morris County, New Jersey
<b>Photo No.</b> 007	<b>Date:</b> July 16, 2007		
<b>Location of Photo:</b> Sterigenics property			
<b>Direction Facing:</b> Northwest			
<b>Description:</b> Looking out at Lake Denmark impact area from the pump house on the banks of Sterigenics property.			

**SITE INVESTIGATION PHOTOGRAPHIC LOG**


<b>Installation Name:</b> Picatinny Arsenal		<b>Site Name:</b> Lake Denmark Off - Post	<b>Location:</b> Morris County, New Jersey
<b>Photo No.</b> 008	<b>Date:</b> July 16, 2007		
<b>Location of Photo:</b> Sterigenics property			
<b>Direction Facing:</b> Southeast			
<b>Description:</b> A large disposal area was located that contained many drums and other large metallic objects.			



**SITE INVESTIGATION PHOTOGRAPHIC LOG**


<b>Installation Name:</b> Picatinny Arsenal		<b>Site Name:</b> Inactive Munitions Waste Pit Off - Post	<b>Location:</b> Morris County, New Jersey
<b>Photo No.</b> 009	<b>Date:</b> July 17, 2007		
<b>Location of Photo:</b> Western Boundary of Picatinny Arsenal			
<b>Direction Facing:</b> Southeast			
<b>Description:</b> The topography of the site was steep and rugged. The site is on the slope facing away from the installation.			

**SITE INVESTIGATION PHOTOGRAPHIC LOG**


<b>Installation Name:</b> Picatinny Arsenal		<b>Site Name:</b> Inactive Munitions Waste Pit Off - Post	<b>Location:</b> Morris County, New Jersey
<b>Photo No.</b> 010	<b>Date:</b> July 17, 2007		
<b>Location of Photo:</b> Western Boundary of Picatinny Arsenal			
<b>Direction Facing:</b> Northwest			
<b>Description:</b> The topography of the site was steep and rugged. The site is on the slope facing away from the installation.			




**SITE INVESTIGATION PHOTOGRAPHIC LOG**

<b>Installation Name:</b> Picatinny Arsenal		<b>Site Name:</b> Former Projectile Range	<b>Location:</b> Morris County, New Jersey
<b>Photo No.</b> 011	<b>Date:</b> July 18, 2007		
<b>Location of Photo:</b> 600 area of the installation			
<b>Direction Facing:</b> Northwest			
<b>Description:</b> Munitions debris found southeast of the firing point on a steep slope. The items were identified to be flare brackets. A soil sample was taken at this location.			


**SITE INVESTIGATION PHOTOGRAPHIC LOG**

<b>Installation Name:</b> Picatinny Arsenal		<b>Site Name:</b> Former Projectile Range	<b>Location:</b> Morris County, New Jersey
<b>Photo No.</b> 012	<b>Date:</b> July 18, 2007		
<b>Location of Photo:</b> 600 area of the installation			
<b>Direction Facing:</b> Southeast			
<b>Description:</b> Looking west at the back end of what is assumed to be the slug butt. The structure was in severe disrepair and entirely enclosed with fencing on the outside of the structure.			

**SITE INVESTIGATION PHOTOGRAPHIC LOG**


<b>Installation Name:</b> Picatinny Arsenal		<b>Site Name:</b> Former Projectile Range	<b>Location:</b> Morris County, New Jersey
<b>Photo No.</b> 013	<b>Date:</b> July 18, 2007		
<b>Location of Photo:</b> 600 area of the installation			
<b>Direction Facing:</b> Southeast			
<b>Description:</b> Munitions debris found near the firing point included a spoon that was part of an expended flare.			

**SITE INVESTIGATION PHOTOGRAPHIC LOG**


<b>Installation Name:</b> Picatinny Arsenal		<b>Site Name:</b> Former Projectile Range	<b>Location:</b> Morris County, New Jersey
<b>Photo No.</b> 014	<b>Date:</b> July 18, 2007		
<b>Location of Photo:</b> 600 area of the installation			
<b>Direction Facing:</b> NA			
<b>Description:</b> The outer shell of a munitions item was located in the area where the slug butt of the former Projectile Range was reportedly located. The slug butt was not identified.			



**SITE INVESTIGATION PHOTOGRAPHIC LOG**


<b>Installation Name:</b> Picatinny Arsenal		<b>Site Name:</b> Former Projectile Range	<b>Location:</b> Morris County, New Jersey
<b>Photo No.</b> 015	<b>Date:</b> July 18, 2007		
<b>Location of Photo:</b> 600 area of the installation			
<b>Direction Facing:</b> East			
<b>Description:</b> Looking approximately west from the area downrange of the Former Projectile Range. The area is a talus slope covered with material which has broken from the adjacent bedrock outcrop.			

**SITE INVESTIGATION PHOTOGRAPHIC LOG**


<b>Installation Name:</b> Picatinny Arsenal		<b>Site Name:</b> Former Projectile Range	<b>Location:</b> Morris County, New Jersey
<b>Photo No.</b> 016	<b>Date:</b> July 18, 2007		
<b>Location of Photo:</b> 600 area of the installation			
<b>Direction Facing:</b> East			
<b>Description:</b> Collection of soil sample at the location of munitions debris.			



**SITE INVESTIGATION PHOTOGRAPHIC LOG**


<b>Installation Name:</b> Picatinny Arsenal		<b>Site Name:</b> Former Munitions and Propellant Test Area	<b>Location:</b> Morris County, New Jersey
<b>Photo No.</b> 017	<b>Date:</b> July 18, 2007		
<b>Location of Photo:</b> 1200 area of the installation			
<b>Direction Facing:</b> Southeast			
<b>Description:</b> A metal structure located at the firing point of the MRS.			

**SITE INVESTIGATION PHOTOGRAPHIC LOG**


<b>Installation Name:</b> Picatinny Arsenal		<b>Site Name:</b> Former Munitions and Propellant Test Area	<b>Location:</b> Morris County, New Jersey
<b>Photo No.</b> 018	<b>Date:</b> July 18, 2007		
<b>Location of Photo:</b> 1200 area of the installation			
<b>Direction Facing:</b> Southeast			
<b>Description:</b> Photo down range of firing point.			



**SITE INVESTIGATION PHOTOGRAPHIC LOG**

<b>Installation Name:</b> Picatinny Arsenal		<b>Site Name:</b> Former Munitions and Propellant Test Area	<b>Location:</b> Morris County, New Jersey
<b>Photo No.</b> 019	<b>Date:</b> July 18, 2007		
<b>Location of Photo:</b> 1200 area of the installation			
<b>Direction Facing:</b> Southeast			
<b>Description:</b> One of several pieces of debris that were potentially parts of a protective bunker.			

**SITE INVESTIGATION PHOTOGRAPHIC LOG**

<b>Installation Name:</b> Picatinny Arsenal		<b>Site Name:</b> Former Munitions and Propellant Test Area	<b>Location:</b> Morris County, New Jersey
<b>Photo No.</b> 020	<b>Date:</b> July 18, 2007		
<b>Location of Photo:</b> 1200 area of the installation			
<b>Direction Facing:</b> Southeast			
<b>Description:</b> The slug butt was located on the southeast portion of the MRS.			